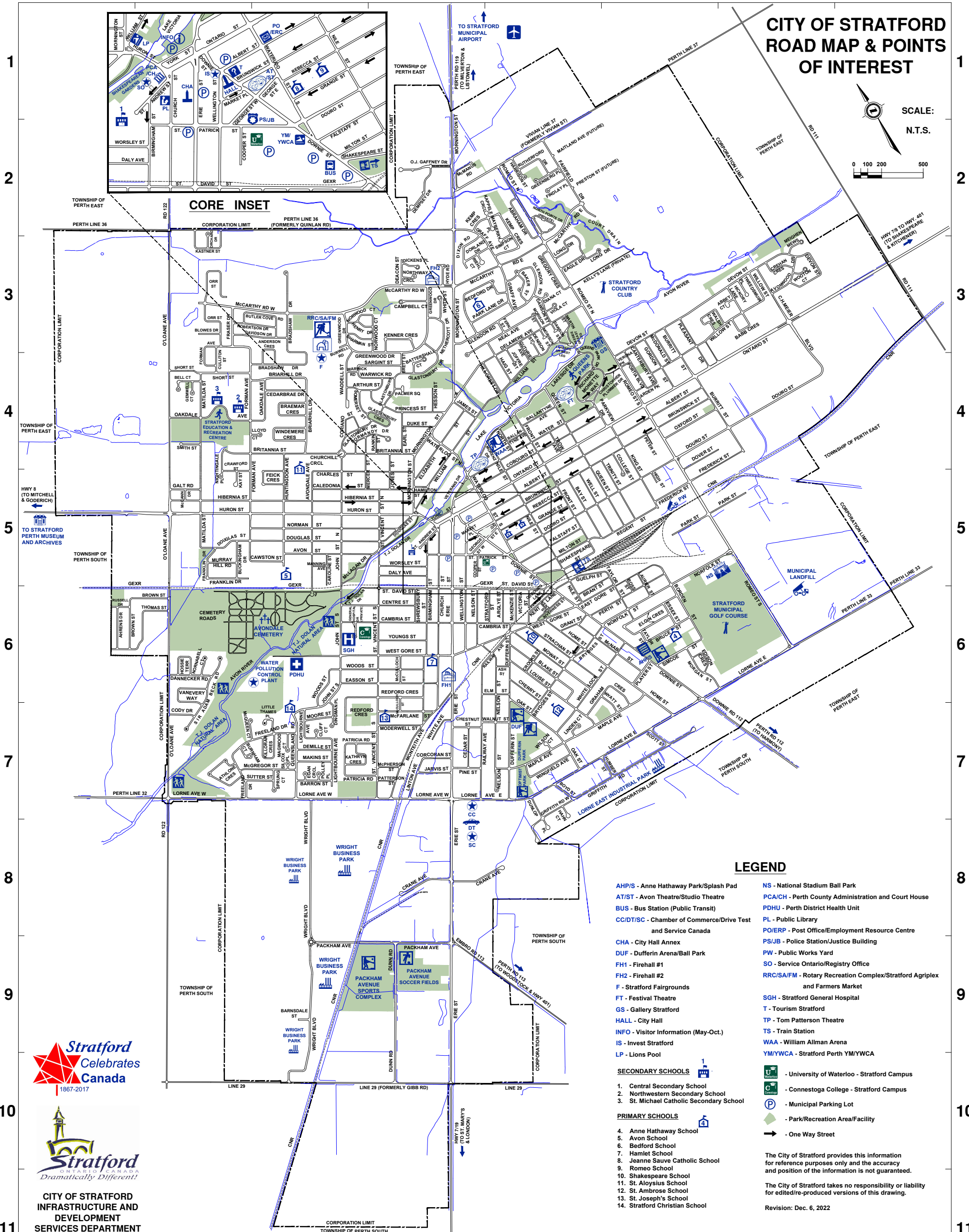
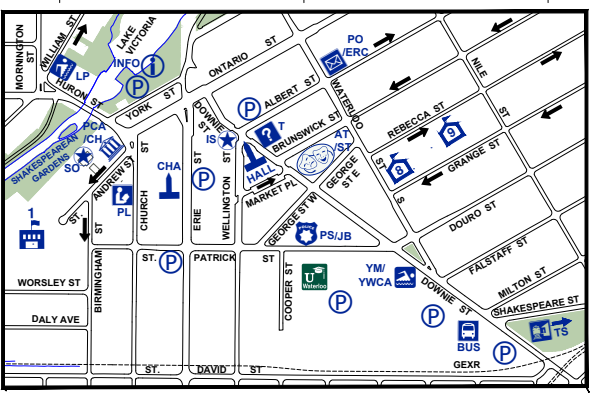
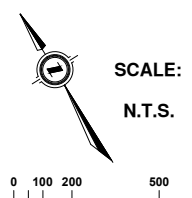


CITY OF STRATFORD ROAD MAP & POINTS OF INTEREST



LEGEND

- AHP/S** - Anne Hathaway Park/Splash Pad
 - AT/ST** - Avon Theatre/Studio Theatre
 - BUS** - Bus Station (Public Transit)
 - CC/DT/SC** - Chamber of Commerce/Drive Test and Service Canada
 - CHA** - City Hall Annex
 - DUF** - Dufferin Arena/Ball Park
 - FH1** - Firehall #1
 - FH2** - Firehall #2
 - F** - Stratford Fairgrounds
 - FS** - Festival Theatre
 - GS** - Gallery Stratford
 - HALL** - City Hall
 - INFO** - Visitor Information (May-Oct.)
 - IN** - Invest Stratford
 - LP** - Lions Pool
 - NS** - National Stadium Ball Park
 - PCA/CH** - Perth County Administration and Court House
 - PDHU** - Perth District Health Unit
 - PL** - Public Library
 - PO/ERP** - Post Office/Employment Resource Centre
 - PS/JB** - Police Station/Justice Building
 - PW** - Public Works Yard
 - SO** - Service Ontario/Registry Office
 - RRC/SA/FA** - Rotary Recreation Complex/Stratford Agriplex and Farmers Market
 - SGH** - Stratford General Hospital
 - T** - Tourism Stratford
 - TP** - Tom Patterson Theatre
 - TS** - Train Station
 - WAA** - William Allman Arena
 - YMYWCA** - Stratford Perth YMYWCA
- SECONDARY SCHOOLS**
1. Central Secondary School
 2. Northwestern Secondary School
 3. St. Michael Catholic Secondary School
- PRIMARY SCHOOLS**
4. Anne Hathaway School
 5. Avon School
 6. Bedford School
 7. Hamlet School
 8. Jeanne Sauve Catholic School
 9. Romeo School
 10. Shakespeare School
 11. St. Aloysius School
 12. St. Andrew School
 13. St. Joseph's School
 14. Stratford Christian School
- University of Waterloo - Stratford Campus
 - Connestoga College - Stratford Campus
 - Municipal Parking Lot
 - Park/Recreation Area/Facility
 - One Way Street
- The City of Stratford provides this information for reference purposes only and the accuracy and position of the information is not guaranteed.
- The City of Stratford takes no responsibility or liability for edited/re-produced versions of this drawing.
- Revision: Dec. 6, 2022



CITY OF STRATFORD INFRASTRUCTURE AND DEVELOPMENT SERVICES DEPARTMENT

ROAD INDEX

A	ABBEY CT	G-3	BRUCE ST	F-6	CREHAN CRES	G-3	ELIZABETH ST	D-4.5	H	L	MILTON ST	E-5	PARK ST	F-G-5	S	W	WADDELL ST	C-4
B	ABRAMHAM DR	E-2	BRUNSWICK ST	D-F-4.5	CROOKS ST	E-6	ELM ST	D-E-6	H	LAKESIDE DR	D-E-4.5	PARKVIEW DR	E-F-4	SARGINT ST	C-D-4	WALNUT ST	D-E-7	
C	ADRENS DR	A-6	BRYDGES ST	E-6-7	CULLITON ST	B-3-4	ERIE ST	D-5-10	H	LAKESIDE DR EAST LEG	E-3	PATRICIA RD	D-7	SCOTT ST	C-7	WALSH CRES	F-G-3	
D	ANDERSON CRES	C-3-4	BUCKINGHAM DR	B-5	D	F-6	ESSEX ST	F-6	H	LAKESIDE DR WEST LEG	E-3	PATTERSON ST	D-7	SHAKESPEARE ST	E-5	WARWICK CRES	C-D-4	
E	ARDEN PK	F-4	BURNHAM CT	B-7	DALY AVE	D-5	F	F-6	H	LAURIER DR	F-5-6	PERTH ST	B-E-10	SHORT ST	B-4	WATER ST	B-4	
F	ARGYLE ST	E-4	BURRITT ST	B-7	DANNECKER RD	B-6	FAIRFIELD DR	D-E-2	H	LEIGHTBOURNE AVE	C-7	PERTH ST	G-H-6	SHORT ST	B-4	WATERLOO ST N	D-4	
G	ARTHUR ST	C-D-4	BURWELL RD	C-3	DAWSON ST	B-C-3	FALSTAFF ST	E-5	H	LINDEN CT	E-7	PERTH LINE 33	G-H-6	SHREWSBURY ST	D-6	WATERLOO ST S	D-4.5	
H	ASH ST	C-4	BUTLER COVE RD	B-C-3	DAVIDSON DR	B-3	FALSTAFF ST	C-5	H	LINTON AVE	D-7	PERTH LINE 36	G-H-6	SILCOX PL	C-7	WATERLOO ST N	D-5	
I	ATHLONE CRES	B-7	CELEBRATION AVE	C-5	DEACON ST	D-E-3-4	FERN ST	B-5	H	LITTLE THAMES PL	C-7	PERTH LINE 36	A-D-2	SIMCOE ST	F-6	WELL ST	E-F-5	
J	AVON ST	C-5	CALEDONIA ST	C-6	DELAVERIE AVE	D-E-3-4	FRANKLIN DR	B-3-5	H	LONG DR	E-3	PERTH LINE 36	A-D-2	SIR ADAM BECK RD	B-6-7	WELLINGTON ST	D-E-3-5	
K	AVONDALE AVE	C-5	CAMBRIA ST	C-6	DEMPSY DR	B-3	FRANKLIN DR	B-3	H	LONG DR	E-3	PERTH LINE 36	A-D-2	SIR ADAM BECK RD	B-6-7	WEST GORE ST	C-E-5-6	
L	AVONWOOD DR	G-3	CAMPBELL CT	D-3	DEMPSY DR	B-3	FRANKLIN DR	B-3	H	LONG DR	E-3	PERTH LINE 36	A-D-2	SIR ADAM BECK RD	B-6-7	WEST GORE ST	C-E-5-6	
M	BABB CRES	G-3	CAMPBELL CT	D-3	DEMPSY DR	B-3	FRANKLIN DR	B-3	H	LONG DR	E-3	PERTH LINE 36	A-D-2	SIR ADAM BECK RD	B-6-7	WEST GORE ST	C-E-5-6	
N	BAKER ST	E-3	CAMPBELL CT	D-3	DEMPSY DR	B-3	FRANKLIN DR	B-3	H	LONG DR	E-3	PERTH LINE 36	A-D-2	SIR ADAM BECK RD	B-6-7	WEST GORE ST	C-E-5-6	
O	BALLANTYNE AVE	E-4	CAMPBELL CT	D-3	DEMPSY DR	B-3	FRANKLIN DR	B-3	H	LONG DR	E-3	PERTH LINE 36	A-D-2	SIR ADAM BECK RD	B-6-7	WEST GORE ST	C-E-5-6	
P	BARNSDALE ST	C-9	CAMPBELL CT	D-3	DEMPSY DR	B-3	FRANKLIN DR	B-3	H	LONG DR	E-3	PERTH LINE 36	A-D-2	SIR ADAM BECK RD	B-6-7	WEST GORE ST	C-E-5-6	
Q	BARRON ST	D-5-7	CAMPBELL CT	D-3	DEMPSY DR	B-3	FRANKLIN DR	B-3	H	LONG DR	E-3	PERTH LINE 36	A-D-2	SIR ADAM BECK RD	B-6-7	WEST GORE ST	C-E-5-6	
R	BLAKE ST	B-3	CAMPBELL CT	D-3	DEMPSY DR	B-3	FRANKLIN DR	B-3	H	LONG DR	E-3	PERTH LINE 36	A-D-2	SIR ADAM BECK RD	B-6-7	WEST GORE ST	C-E-5-6	
S	BLOWES DR	B-3	CAMPBELL CT	D-3	DEMPSY DR	B-3	FRANKLIN DR	B-3	H	LONG DR	E-3	PERTH LINE 36	A-D-2	SIR ADAM BECK RD	B-6-7	WEST GORE ST	C-E-5-6	
T	BORDEN ST	F-G-5-6	CAMPBELL CT	D-3	DEMPSY DR	B-3	FRANKLIN DR	B-3	H	LONG DR	E-3	PERTH LINE 36	A-D-2	SIR ADAM BECK RD	B-6-7	WEST GORE ST	C-E-5-6	
U	BODY ST	E-7	CAMPBELL CT	D-3	DEMPSY DR	B-3	FRANKLIN DR	B-3	H	LONG DR	E-3	PERTH LINE 36	A-D-2	SIR ADAM BECK RD	B-6-7	WEST GORE ST	C-E-5-6	
V	BRAIDSHAW DR	C-3-4	CAMPBELL CT	D-3	DEMPSY DR	B-3	FRANKLIN DR	B-3	H	LONG DR	E-3	PERTH LINE 36	A-D-2	SIR ADAM BECK RD	B-6-7	WEST GORE ST	C-E-5-6	
W	BRAEMAR CRES	C-4	CAMPBELL CT	D-3	DEMPSY DR	B-3	FRANKLIN DR	B-3	H	LONG DR	E-3	PERTH LINE 36	A-D-2	SIR ADAM BECK RD	B-6-7	WEST GORE ST	C-E-5-6	
X	BRANT ST	E-F-5-6	CAMPBELL CT	D-3	DEMPSY DR	B-3	FRANKLIN DR	B-3	H	LONG DR	E-3	PERTH LINE 36	A-D-2	SIR ADAM BECK RD	B-6-7	WEST GORE ST	C-E-5-6	
Y	BRETT ST	D-3-4	CAMPBELL CT	D-3	DEMPSY DR	B-3	FRANKLIN DR	B-3	H	LONG DR	E-3	PERTH LINE 36	A-D-2	SIR ADAM BECK RD	B-6-7	WEST GORE ST	C-E-5-6	
Z	BRIARHILL DR	C-4	CAMPBELL CT	D-3	DEMPSY DR	B-3	FRANKLIN DR	B-3	H	LONG DR	E-3	PERTH LINE 36	A-D-2	SIR ADAM BECK RD	B-6-7	WEST GORE ST	C-E-5-6	
AA	BRITANNIA ST	B-D-4	CAMPBELL CT	D-3	DEMPSY DR	B-3	FRANKLIN DR	B-3	H	LONG DR	E-3	PERTH LINE 36	A-D-2	SIR ADAM BECK RD	B-6-7	WEST GORE ST	C-E-5-6	
AB	BROWN ST	A-B-6	CAMPBELL CT	D-3	DEMPSY DR	B-3	FRANKLIN DR	B-3	H	LONG DR	E-3	PERTH LINE 36	A-D-2	SIR ADAM BECK RD	B-6-7	WEST GORE ST	C-E-5-6	